


Alma Mater Studiorum – Università di Bologna

CHANCES.
PRACTICES, SPACES AND BUILDINGS IN CITIES'
TRANSFORMATION.

Curator: Prof. Arch. Annalisa Trentin



International Conference, 24th October 2019

CHANCES was an international conference that aimed to explore, from a multidisciplinary perspective, the fragile but continuous urban transformation through the effective contribution of culture, nature and technology.

The conference wanted to provide a deeper understanding of urban transformations' research and practices, focusing on the use, re-use, design, renovation and innovative governance and management of public spaces, urban commons and buildings.

The organizing committee believes that these thoughts will largely contribute to shape and increase sustainable design, construction and planning in constant cities' transformation.

The selected contributions were built on reflections and studies concerning current or historical approaches that are changing or drastically changed the cities we lived in.

The Conference has been organised by the PhD in Architecture and Design Cultures -
Department of Architecture - University of Bologna

/ SCIENTIFIC COMMITTEE

The scientific committee is composed by the editor in chief of SCIRES-IT and the members of the academic board of the Phd in Architecture and Design Cultures of the department of Architecture of the Alma Mater Studiorum - University of Bologna.

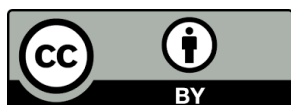
Info: <https://phd.unibo.it/architettura/en/people>

/ ORGANISING COMMITTEE

XXXIII PhD cycle, Architecture and design cultures.

Lorenzo Badini, Anna Bonora, Ilaria Cattabriga, Giorgio Dall'Oso, Claudia De Luca, Eleonora Fantini, Caterina Morganti, Karilene Rochink Costa, Elena Vai, Francesco Volta.

License CC BY 4.0



ISBN 9788854970748
DOI 10.6092/unibo/amsacta/6596

Indice

Track 1 / DESIGN AND PRACTICES

Alberto Bassi, Tommaso Listo, Giuliana Califano <i>Remembrance Archives</i>	8
Veronica Balboni <i>On building site in early modern Ferrara. Urban transformation of the ducal city in the second half of XVIth century through two archival sources about human behaviour, economical aspects and construction process in architectural production</i>	16
Francesca Ronco <i>Cities: settings for democracy. From Tigre (Argentina) to Turin (Italy) context. An action-oriented working methodology</i>	28
Francesca Zanotto, Marco Zanini <i>Waste as a Commons: Shared Practices of Materials Reuse for the Design of the Built Environment</i>	38
Giulia Bertola <i>"But eyes are blind. You have to look with the heart". IBA Berlin 1979 - 1987, the drawing as tool to read and disclose</i>	46
Marcello Capucci, Marcella Isola, Luciano Vecchi <i>Regional Hub for Temporary re-use. Methods and practices to support Urban regenerations starting from experiences developed in the Emilia-Romagna Region</i>	56
Silvia Pericu <i>Waking up the sleeping giants. A 2nd chance</i>	68

Track 2 / SPACES

Simone Gheduzzi <i>Feeling the public space</i>	81
Carmela Mariano, Marsia Marino <i>Towards a sustainable turning point of the urban project. The role of public space in adapting cities to the effects of climate change</i>	92
Claudio Zanirato <i>Urban regeneration through alternative public spaces</i>	104
Dragana Ćorović, Zlata Vuksanović-Macura, Marija Milinković <i>Re-thinking city space in the context of nineteenth century Belgrade</i>	117
Elodie Bitsindou <i>"Levittvilles": a case in favor of the suburban</i>	126
Daniela Fondi, Fabio Colonnese <i>Responsive architecture and adaptive reuse of the 8th ex-CE.RI.MANT military area in Rome</i>	134
Francesca Sabatini <i>When opera met the city: emerging intersections between culture and people in urban transformation</i>	150
Lorenza Fortuna, Gabriele Paolinelli, Giulia Pecchini, Chiara Santi <i>Living streets: how pedestrians and cyclists can share places in the urban landscape</i>	163
Giacomo Corda <i>The park architecture in the contemporary city: reconfiguration of the Tiberius Bridge basin in Rimini</i>	179
Ilaria Tonti, Elisa Torricelli <i>Residual spaces and adaptive urban landscapes. New regenerative scenarios in the Turin area</i>	189
Lidia Errante <i>Public space as a medium for quality of urban life: an interpretative tool for socio-spatial dynamics</i>	200
Marco Graziano <i>Natural lighting of the urban visual scene. Static and dynamic analysis in Barcelona</i>	217

Massimo Carta	235
<i>The quality of public space and tourist specialization phenomena: the historical centers of Florence and Fes</i>	
Michela Bonato	249
<i>Chongqing urban parks as representation and performance of a spatial imaginary</i>	
Sara Nasuti	267
<i>New reconstruction paradigms</i>	
Stefano Converso	278
<i>The “Open Source Park”: innovating the design-build-operate cycle in bottom-up managed public space</i>	
Violante Torre	292
<i>Regenerating memory, remembering space. Commemorative politics on the ‘Avenida 26’, Bogotá, Colombia</i>	
Andrea Zamboni	308
<i>The monumental complex of St. Peter Cloisters. The “unfinished” as a regeneration strategy</i>	
Caterina F. Carocci, Valentina Macca	320
<i>The castle and the city. Challenges and opportunities for the Eurialo Castle area in Syracuse following the recent establishment of the Regional Archaeological Park</i>	

Track 3 / BUILDING DESIGN

Adèle Hogge, Bie Plevoets <i>The episcopal sports center: an opportunity to reuse the existing green place and to restore the relationship between Liège and its Meuse River</i>	334
Blazej Ciarkowski <i>In search for authenticity in a post-socialist city. adaptive re-use of socialist modernist architectural heritage in Poland</i>	345
Myriam Guedey, Dieter Uckelmann <i>Smart home goes public – retrofitting public buildings with smart home technologies and open source software</i>	356
Giulio Paparella, Maura Percoco <i>Direct 3d printing for post-emergency settlements</i>	368
Valentina Coccia, Michela Pirro, Gemma Renella <i>Energy renovation of historic building: the case study of hunting lodge in Rome suburb</i>	380
Olimpia Di Biase <i>The 18th century in Ferrara: architecture on pre-existing buildings. the case of Palace Estense Gavassini Pareschi</i>	389
Stefano Brusaporci, Alessandra Tata, Pamela Maiezza <i>Toward a new point of view: the H-BIM Procedure</i>	403
Vladimir Bojković <i>Architecture that brings urban transformation, the case of two buildings in the Montenegrin city of Nikšić</i>	414

TOWARDS A SUSTAINABLE TURNING POINT OF THE URBAN PROJECT. THE ROLE OF PUBLIC SPACE IN ADAPTING CITIES TO THE EFFECTS OF CLIMATE CHANGE¹

Carmela Mariano*, Marsia Marino**

*Associate professor in *Pianificazione e Progettazione territoriale e urbanistica*, Sapienza – Università di Roma, Department of Pianificazione, Design e Tecnologia dell'Architettura, via Flaminia 72, Roma. carmela.mariano@uniroma1.it

**Ph.D student in Pianificazione, Design e Tecnologia dell'Architettura, Sapienza – Università di Roma, Department of Pianificazione, Design e Tecnologia dell'Architettura, via Flaminia 72, Roma. marsia.marino@uniroma1.it

Abstract

Contemporary urban planning is nowadays getting involved into thematics related with the slow and unceasing city transformations. This circumstance, highlights the need for overcoming the sectoral approach to urban complexity, in favor of a more integrated one (Macciocco, 2015), but at the same time it also shows the great opportunity of making a sustainable change, from a polysemic point of view, in the urban transformation and regeneration strategies which involve contemporary cities and territories.

The territorial context to which reference is made is the urban area; the challenge is about the adaptation to the physical, social and economic transformations that characterize the contemporary city; the methodology applied is the Urban Project. In this regard, particular relevance is given to the design of public space and its relevant role for the construction of urban quality (Mariano, 2012; Mariano, 2015). The contribution focuses on urban transformations induced by the effects of climate change, with specific reference to the increasingly frequent floods: highlighting their effects, in terms of design, on public space, and analyzing some good practices that have managed to transform the calamitous event into an urban development engine (Mariano; Marino, 2018 a, b).

The paper proposes a critical reflection on two case studies: the "Water Square" in Benthemplein (Rotterdam), and the "Climate tiles" project in Copenhagen. These represent two different ways of intervening on public space, in which urban regeneration becomes a tool for ecological reconversion of city areas compromised by the effects of climate change. This analysis, through an inductive process, aims to identify some theoretical-methodological and operational references to be tested in urban contexts affected by calamitous events, through an ecological approach of the Urban Project procedure.

Keywords

Urban and sustainable project; Public spaces; Climate change

1. Urban transformations and regeneration strategies

The contribution lies within the research activities carried out by the authors on issues related to the mitigation and adaptation policies of urban areas to the territorial effects produced by Climate Change (UNISDR, 2012; UNFCCC, 2015). These policies, which are located within the broader strategies of urban regeneration and resilience (Davoudi, 2012), imply the need to identify environmentally sustainable urban forms, capable of responding to the fragility and vulnerability of contemporary territories through actions of reconnection and of reconfiguration of

morphological and environmental components (Musco & Zanchini, 2014; Mariano, Marino, 2019).

The need for a greater ability to observe the dynamics taking place in the contemporary city, (Corboz, 1998; Ascher, 1995; Indovina, 2014), characterized by low settlement density, a weak infrastructural system and the presence of a discontinuous and inhomogeneous system of built parts and open spaces, requires, with respect to the past, the development of new skills and new methodological and operational references. This is both for the purpose of interpreting the phenomena in progress, both for outlining strategies and tactics able to direct and design increasingly complex realities and to govern, at the same time, a resilient metamorphosis of the contemporary city (Gasparrini,

¹ The contribution is the result of a shared reflection by the two authors. However, paragraphs 1 and 2 are to be attributed to Carmela Mariano and paragraphs 3, 4 and 5 to Marsia Marino.

2017) and a sustainable transformation of the territory (UN, 2017), intended as a compromise between the three needs of the challenge of economic development, of social equity and of the preservation of natural and cultural heritage.

An integrated intervention strategy (EC, 2007) on urban and metropolitan territories that implies «an overcoming of the sectorial approach in favor of an integrated approach to urban complexity» (Maciocco, 2015), through a series of actions adapted to the speed of urban transformations, able to innovate tools and procedures of the plan and the project and to define a new paradigm for urban planning policies, a process method able to stimulate large processes of transformation of the city and of its public spaces.

These actions are also desired by the guidelines of the European Commission (EU, 2016), which identifies 12 thematic priorities on which converge urban regeneration strategies. «Not only an urban planning strategy, which therefore mainly affects the physical and functional reorganization of the city, but also a project of social inclusion and economic and cultural development, as well as of ecological regeneration, central elements without which the city cannot be reborn» (Oliva & Ricci, 2017).

One of the foundations of this strategy is the construction of the "public city" (Ricci, 2017), intended as a project intervention on the open collective spaces system, residual areas, public services, abandoned areas, both in urban contexts of the historic city, both in the most marginal areas of the modern periphery.

An heritage of spaces that today represents, in virtue of their physical configuration and of the possibility of rethinking them in the network, the great potential in the regeneration processes of urban fabric (Mariano, 2013 a,c), thus playing a fundamental role in the reconstruction of the fragmentation of territories and in designing the connective fabric that structures and articulates the urban form (Mattogno, 2002).

In the contemporary city, whose physical form is the result of the processes of metropolitanization (Campos Venuti, 2005; Indovina, 2009), spaces without quality and identity follow one another in sequences which do not interact with the context, assigning to the empty spaces the simple role of interrupting the path, rather than urban places (Mariano, 2012). For this reason, as many authors claim (Morandi, 1996; Piroddi, 2000; Tsiomis, 2005),

the square is an urban product in danger of extinction and the traditional chain of public space (street - square - central places) no longer works while, on the contrary, there is a process of strong fragmentation and privatization of public space (Mariano, 2013b).

In this context of reference, the construction of public space requires, therefore, in consideration of the conceptual and typological evolution, which is not anymore attributable to the traditional spatial categories of the storical and modern city, the activation of different approaches and tools with respect to the past, starting exactly from a structural reading of the transformation dynamics that affect contemporary cities and territories, where public spaces require longer construction processes to confer urban space the quality of contemporary urbanity (Belfiore, 2013).

It is no coincidence that in the most recent and successful experiences of urban transformation and regeneration, the intervention on public spaces is part of an innovative range of planning and design tools, first of all the Urban Project (Macchi Cassia, 1991; Balbo, 1992; Gasparini, 1999) which gives public space the central role of generator element of urban quality (Ferretti, 2012; Ferretti & Mariano, 2014 a).

«The presence of people, the occurrence of events, activities, stimuli, solicitations are by far the highest quality index of public spaces» (Gehl, 1991).

2. Sustainable urban project and new public spaces

The comparison with the complexity of the new territorial reality of the contemporary city «more changeable, and therefore more uncertain, in which it is difficult to foresee and anticipate (Ascher, 2005), highlights the need to identify a urbanism that is more strategic and better to adapt to unforeseeable situations and to unforeseen events and to stimulate the «adaptive capacity of cities with respect to all the components of the vulnerability that decline the risk in its changeable forms» (Moraci & Fazio, 2015).

Regenerating contemporary cities and territories, in the general context of economic recession and scarcity of financial resources, means considering the complexity of the urban phenomenon and trying to give operational answers through flexible procedures open to the participation of public and private subjects. It means «be less definitive in projects in the illusion of their perfection

and instead try to give orientations, think less of completing, close a cycle that accompanies the movement, fix less a forced future and rather sketch visions, possible scenarios. Be careful to let becoming, to listen to the impulses of urban life and to nourish this with the actions of urban intervention» (Charbonneau, 2014).

The changed conditions of the contemporary city in the last decade, after several cycles of growth, highlight the need not to proceed with large project operations projected over the long term and characterized by very high investment costs, but require reflections and urban projects oriented to the transformation of the existing city and inspired by the logic of *faire la ville sur la ville* (Grumbach, 1998), recomposing the city starting from a project of careful valorization and transformation of the existing cultural and historical heritage, carrying out interventions that respond to the principles of the sustainable city and implementing new strategies to mitigate the effects of climate change and to increase adaptability and resilience abilities.

The strategies to be implemented should be oriented towards proposing simple, fast and good quality solutions, which in some cases fall within the definition of *aménagements d'anticipation* (Charbonneau, 2007) and which are characterized by a particular attention to the local dimension of the project intervention, based on a gradual, incremental action, open to the involvement of a pluralist audience of transformation actors (Charbonneau, 2013, 2014; Gabellini, 2013; Bonfantini, 2018) also through the use of temporary uses of open spaces available (Mariano, 2015).

In this context, the recourse to the Urban Project (Marcelloni, 2005; Ferretti & Mariano, 2014b) is still configured as the most appropriate planning tool for the design of the contemporary city, not as a project of urban expansion but as a project of transformation on the existing city, with the aim of reorganizing, completing, giving new "qualities" to already substantially built parts, assuming the construction of public space as a means for a formal recomposition and an identity integration of the fragmented fabrics of the contemporary city (Ricci, 2017; Carta, 2013).

The urban project is a method to design and carry out physical transformation interventions that are typical and relevant to the contemporary city. This procedure is characterized by highly complex operational contexts of the decisional and

implementing subjects and the relationships they have; by a considerable fragmentation of the questions to which the interventions must respond; by a strong articulation of the kind of necessary actions: reuse, replacements, additions, completions; by the centrality that it confers to public spaces that are the most unprofitable and at the same time decisive urban components for raising the quality of the contemporary city (Tsiomis & Ziegler, 2007).

Therefore, the urban project mainly deals with the space, the equipment, the networks and the public or public use services. Through these actions and interventions the urban project determines the physical form of interventions and urban space.

The urban project is, therefore, a method of construction of the project capable of accommodating and directing a succession of contributions in the long term, a procedure which, due to its nature (Sola Morales, 1989), presents degrees of flexibility capable of adapting the design of public spaces to new social practices and to the new needs of the city, overcoming the concept of a sedimented and compact space, such as that of the historical and modern city, and imagining new types of public space in line with the transformations of the contemporary city (Marcelloni, 2005).

In this context, the contribution proposes a reflection on the impacts of climate change on the territory that are progressively increasing the fragility of human settlements, with particular reference to the urban contexts affected by the effects of increasingly frequent floods and focuses on the effects, in terms of design, of public space, illustrating some best practices that have succeeded in transforming the calamitous event into an engine of urban development and a generator of urban quality (Mariano, Marino 2018 a, b).

The paper proposes a critical reflection on two case studies, the "Water Square" in Benthemplein, in Rotterdam and the "Climate tiles" project in Copenhagen, which represent two methods of intervention on public space in which urban regeneration becomes a tool of ecological reconversion of city passages compromised by the effects of climate change. This analysis, through an inductive process, aims to identify some theoretical-methodological and operational references to be tested in urban contexts affected by calamitous events, through an ecological approach of the Urban Project procedure.

3. *From the perception of risk to a rediscovered ethics in urban landscape planning*

One of the conceptually most significant innovations of the European Landscape Convention (2000) was to establish an univocal definition of what "Landscape" is, definitively clearing the field of any purely naturalistic, aesthetic and qualitative meaning that until then had been given, defining the latter as «an area as perceived by people, whose character is the result of the action and interaction of natural and/or human factors» (European Landscape Convention, 2000). From this it derives, on the one hand, the pivotal role of human perception as judgement parameter, on the other the correlation between anthropic interventions and environmental factors of reference.

This introduces the concept, both current and controversial, of the perception of risk in those landscapes compromised by the effects of climate change that alter pre-established equilibria in places intended by definition as safe habitats, as produced by man for man: cities. In light of this, the contribution focuses, as previously expressed, on urban transformations induced by the effects of these changes, with specific reference to the increasingly frequent floods. The aim is to understand how the aforementioned interrelationship between natural and anthropic factors may be able to reconstitute a perception of safety within the urban landscape in the presence of extreme meteorological phenomena.

In these terms «intervening on the landscape means inserting an artifice into nature, manipulating it in order to protect it, to transform it or to manage it, as well as favoring a socially significant use» (Manifesto per il paesaggio, 2013).

As can be seen from article 1 of the first chapter of the CEP on the concept of "Landscape planning", that is the set of «strong forward-looking action to enhance, restore or create landscapes» (European Landscape Convention, 2000), the crux of the matter lies in the project scales. Urban planning has for a long time been blamed for leaving out detailed elements that determine the identity of the place, for architecture the opposite thesis, namely not to sufficiently consider the relationships between the different components of the urban fabric (Marino, 2017), placing itself in contrast with the need for foresight expressed in the CEP.

The urban project procedure, in this sense, is able to make a significant contribution, actually implementing a recomposition between the urban and architectural scale (Ferretti, 2012) by performing a series of actions that we could define by "successive approximations", attributing to the public space the dual role of connective element of the built and primary component for the perception of urban quality, an operation that actually puts "the Landscape at the Center".

What expressed so far, it opens up to another interesting reflection, related to the field of philosophy.

In fact, the landscape itself is «main object of philosophical reflection» and cannot be «adequately understood and safeguarded if one refuses to take into consideration its aesthetic dimension» (D'Angelo, 2010).

In this case, the attention falls precisely on a possible role of aesthetics in relation to the concept of risk and to the perceptive modification of a landscape following violent natural phenomena (Ricci, 2003) taking into consideration its ability to acquire value in the presence of a bodily and emotional human involvement, thus characterizing the concept of aesthetics abovementioned, as "ecological aesthetics".

«If we were to develop this aesthetic dimension of ecology, we could engage with it, dealing with reproductive processes and the future design, that is renaturation, re-cultivation of the destroyed nature, not simply the regulation of functional ecosystems, but of the configuration. [...] of a human world-environment» (Böhme, 2010).

The overt awareness of the vulnerability and fragility of the territory, therefore, implies a capacity for government and public action, in a perspective of urban-territorial intervention, based on an integrated ecological approach (Aragona, 2013), which is interdisciplinary and inter-scalar, able to adapt both to the vast area and to the urban and local area (Ricci, 2017).

It is precisely in this perspective that the effects of climate change offer, in the opinion of this thesis, the great opportunity to operate an ecological reconversion of our cities in which public space assumes a role of primary importance as an identifying element of urban nuclei.

In the specific case of the now increasingly frequent floods and the consequent need to manage water within the urban context it is necessary to

make a change of perspective in which cities and territories must be rethought by assuming water as an identifying generator element of a new urban form, making use of the Urban Project procedure (Macchi Cassia, 1991; Gasparrini, 1999; Tsiomis, 2007; Ferretti, 2012). The latter in fact, in consideration of its procedural nature, appears to be the most appropriate planning tool for intervening in such contexts, adopting the paradigm of resilience according to an ecological approach to territorial planning, which evaluates as priority elements the flexibility and diversity (Boller, 2017).

The strategies of urban regeneration, based on the above-mentioned criteria, represent, therefore, the field of experimentation for the characterization of the identity of those that are being configured, in various European and international contexts, such as the "new" landscapes of water (Maciocco, 2015; Mariano & Marino, 2018), in a perspective in which the built environment is able to adapt to the calamitous events and to the dynamic nature of the transformations of the landscape, in the perspective of the self-preservation of the habitat and of the coexistence of anthropic and natural elements, with the awareness that «to build means to collaborate with the land, to impress the sign of man on a landscape that will remain forever modified, to contribute to that slow transformation that is the life of the city itself» (Yourcenar, 1951).

In this frame of reference the concepts of aesthetics and ethics come close to each other and find their re-composition in a desirable sustainable turning point of the urban project.

In the following paragraphs two case studies of sustainable, or more specifically resilient, projects will be presented, in which public space plays a fundamental role in adapting the city to the effects of climate change, placing itself, as a matter of fact, as a key element for a new-found perception of city security in the presence of extreme weather events. These are two North European realities, the first in Rotterdam, specifically the "Water Square" project in Benthemplein, the second in Copenhagen, where the "Climate tiles" project will be the object of attention.

4. "Water Square" in Benthemplein. An integrated design that combines urban quality and environmental sustainability.

The constant increase in precipitation and in general of extreme weather events, is affecting the

Netherlands to an ever-increasing extent, so much so as to wonder how much the cities, especially the coastal ones are climate-proof.

In this regard, the city of Rotterdam is emblematic, as at the same time one of the safest in the world and one of the most vulnerable to extreme weather events, given its position in the Dutch Delta. How is Rotterdam prepared for what can be defined as the new "urban issue", or rather that of city climate adaptation? One could say in the most far-sighted way possible, also from an economic point of view, considering climate change not as a threat, but rather as an opportunity to make the city resilient, attractive and economically stronger, this through a sound understanding between the public and private sectors, which, not surprisingly, represents one of the pillars of the urban project procedure (Rotterdam climate initiative. Climate proof, 2013).

The concept of "Water Square" in Benthemplein in Rotterdam, a project completed in 2013, is simple, a large colored square in the middle of the piazza, with the dual function of a key element of the urban redevelopment of the area and a generator of an effective project of rainwater collection that avoids an overload on the city's sewage system in the presence of extreme rainfall.

When the rains are very strong the "lowered square" collects rainwater to return it to nature; when the climate is favorable and there is no precipitation, it becomes a recreational space, where students from the schools adjacent to the area spend most of their free time.



Fig. 1: Photo by Rende Petersen, kindly granted by "De Urbanisten" studio.

Retrieved from:

<http://www.urbanisten.nl/wp/?portfolio=water-square-tiel>



Fig. 2: Photo by Milad Pallesh, kindly granted by "De Urbanisten" studio.

Retrieved from:

<http://www.urbanisten.nl/wp/?portfolio=water-square-tiel>

The project is based on an intense participatory process between the municipality of Rotterdam, the designers of the intervention, the Dutch studio De Urbanisten, the local community and the students of the schools in the area, testifying to how this type of interventions on public space of cities, need a Bottom-up approach for a long-term success. Three workshops were organized in which possible uses, desired atmospheres and how rainwater could influence city life were discussed.

The result of this process of confrontation was that the square should have been a dynamic place, with plenty of space for playful-recreational activities, green spaces, but above all where the generator element, namely the water, should have been visible in the run along the square on the appropriate channels.

The intervention consists of three basins at different heights that collect rainwater, but also the one coming from the drainage channels of the surrounding buildings, to reinforce the need for integration of the project with the urban context in which it is inserted, another key point of the procedure of the urban project. Two of these basins receive water at each precipitation, another, which is deeper, fills up only in case of persistent rains. Thanks to a skilful design of the slopes, the water is channeled into the basins by means of stainless-steel gutters.



Fig. 3: Final design, kindly granted by "De Urbanisten" studio.

Retrieved from:

<http://www.urbanisten.nl/wp/?portfolio=water-square-tiel>

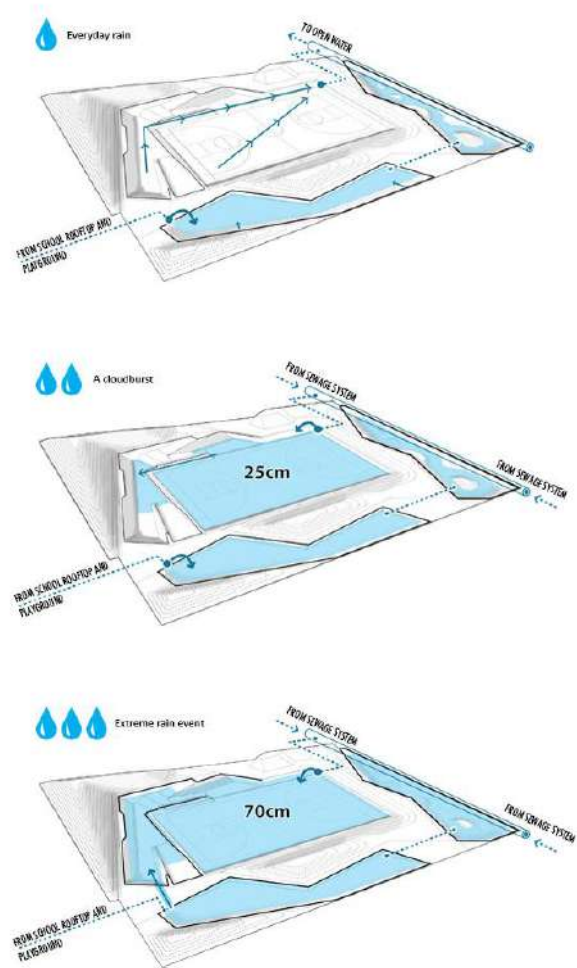


Fig. 4: Sketches, kindly granted by "De Urbanisten" studio.

Retrieved from:

<http://www.urbanisten.nl/wp/?portfolio=water-square-tiel>

To make the intervention an exemplary case of ecological regeneration, and to reinforce the concept of interrelation between ethics and aesthetics expressed in the previous paragraph, two elements of landscape architecture, a water wall and a rain

well, bring rainwater into the square. The rain well was designed as a point of arrival for the stainless-steel channel, which raised from the ground brings water from the roofs of nearby buildings. The water wall instead transports the water to the deep basin with a cascade rhythm directly proportional to the amount of water of the precipitation in progress.



Fig. 5: Photo by Rende Petersen, kindly granted by "De Urbanisten" studio.

Retrieved from:

<http://www.urbanisten.nl/wp/?portfolio=water-square-tiel>

Once the rain is over, the water of the two less deep basins flows into an underground storage device and slowly penetrates into the water table. In this way the soil receives the necessary amount of water and can cope with periods of drought, favoring vegetation which also contributes to reducing the heat island effect typical of cities.

The water collected in the deeper basin flows into the city's water system within 36 hours (thus avoiding the formation of pools of stagnant water) without entering the sewage system.

Also from the chromatic point of view the intervention is an admirable example of urban regeneration.

The choice and combination of colors underlines the function of the square; the areas that will suffer flooding have a blue hue, everything that carries water is in polished stainless steel. This means that gutters are catalysts for attention.



Fig. 6: Photo by Jan Bouwhuis, kindly granted by "De Urbanisten" studio.

Retrieved from:

<http://www.urbanisten.nl/wp/?portfolio=water-square-tiel>

The Benthemplein watersquare is part of the interventions designed for the entire Zoho creative district (whose completion is expected by 2020) in the framework of the Rotterdam Climate Change Adaptation Strategy project. (De Urbanisten, 2013).



Fig. 7: Photo by Milad Pallesh, kindly granted by "De Urbanisten" studio.

Retrieved from:

<http://www.urbanisten.nl/wp/?portfolio=water-square-tiel>

5. Climate tiles. The project that teaches you to walk on water

The common thread that links the most significant interventions of space transformation aimed at a resilient adaptation of cities to the effects of climate change is the positive approach to the crisis dimension. Regardless of the project scale. In this regard Flemming Rafn Thomsen, partner of Tradje Natur affirms «The climate changes is both a gift and a wake-up call from above. The nature is suddenly more visible and are in these years mobilizing an understanding of that we with our settlement, way of life and consumptions of resources have triggered far-reaching and irrevocable changes for our surroundings. In a

positive way, this momentum should be used to create humane, eventful and thereby sustainable cities»².

The second project analyzed is exactly of the based Danish firm Tradje Natur, based in Copenhagen, and it is called "Climate Tiles", not properly an urban project, but more of a design project for public space, extremely useful in understanding how, this component of the city can and has the task of becoming, on the one hand, an instrument of civil awareness to the effects of climate change, on the other, a filter through which the city flourishes, reacts to "acute shocks" (100 Resilient Cities, 2019) creating a peaceful coexistence between the anthropic and the natural element. We are talking about an outdoor tile, designed for future sidewalks capable of handling the extreme and increasingly frequent rainfall that is pouring into our cities.

The pilot project was realized in the summer of 2018 in the Nørrebro area of the city of Copenhagen, along the road adjacent to the headquarters of the Tradje Natur studio. It consists of a 50 m long sidewalk to study the effectiveness and functioning of the climate tile and verify the response during the different seasons of the year.

The data collected will be used to make final changes to the tile before sending it to industrial production and to the market. On the topic Jeppe Ecklon, project manager of the project declares «We have chosen Heimdalsgade, that is close to our own office, cause the street today can be experienced as a sad and unattractive parking street where the Café on the corner is the only consolation. The café has shown great interest in using the sidewalk outside the café as an outdoor living room, extending the café's serving area. We expect that the café's passion for entrepreneurship and the Climate Tile system and its qualities can create an attractive space in one of Nørrebro's gray streets. We wish to show the world that climate adaption is not just about hidden technology, but also a chance for everybody to participate in the improvement of our everyday spaces, where we learn to understand the city's hidden infrastructure at the same time as it offer greater life quality».³



Fig. 8: Photo, kindly granted by "Tradje natur" studio.
Retrieved from:
<https://www.tredjenatur.dk/portfolio/klimaflisen/>

The purpose of this intervention is to collect rainwater from roofs and sidewalks, to allow its reuse and to manage the overload on the sewage system in periods of extreme rainfall, thus reducing water damage. In this way, the supply of water to the existing sewerage network of the city is considerably reduced and allows savings on new installations and extensions of existing water management.

This is allowed by an underground piping system that channels the water, first of all towards the surrounding plants, but water collection systems are planned also for different uses.



Fig. 9: Photo, kindly granted by "Tradje natur" studio.
Retrieved from:
<https://www.tredjenatur.dk/portfolio/klimaflisen/>

In winter, moreover, in order to allow the water to flow out and pass through the holes in the flooring, the tiles are salted, to prevent the water inside the holes to freeze; during the salting period the

² Designers' statement about the "Climate tiles" project.
Retrieved from:
<https://www.tredjenatur.dk/portfolio/klimaflisen/>

³ See footnote 12.

collected water is directed directly to the sewer system.

The Plug function is able to manage the water from the surface and has the shape of small holes, in which elements of urban decor may be eventually inserted or be used for planting tree species. These tiles are designed for a 50-year cycle, so as to ensure long-term management of climate challenges.



Fig. 10: Photo, kindly granted by "Tradje natur" studio.
Retrieved from:
<https://www.tredjenatur.dk/portfolio/klimaflisen/>




Fig. 11: Sketch, kindly granted by "Tradje natur" studio.
Retrieved from:
<https://www.tredjenatur.dk/portfolio/klimaflisen/>

The goal is to create a smart tile with low-tech and high-tech plug-ins. On the merits, sensors could be inserted in the holes that can read and send information on the current water level both to the water network and to the citizens. In this, all citizens will be informed and aware of climate adaptation measures in the city.

Copenhagen has more than 700 kilometers of sidewalks, thus several million square meters. All

cities have sidewalks, even the smallest and most dense. The potential of this project is easy to understand; in New York there are 20,000 kilometers of sidewalks and stormwater management is undoubtedly a political priority. (Tradje Natur, 2018).

The innovative scope of this project is to guarantee adequate rainwater management, while at the same time adding more value to the city. With reference to the role of the perception of the urban landscape expressed in the paragraph "From the perception of risk to a rediscovered ethics in urban landscape planning", it is clear how interventions of this kind contribute to rediscovering a perception of safety, from the part of citizens, fundamental to quality urban.

In the authors' opinion, this project appears particularly interesting because it represents an emblematic case of interaction between design elements traditionally attributable to defined design scales. It is clear that the urban question of adaptation needs a visionary ability capable of considering the city as an organism, designing from small to large scale and vice versa, considering the appropriate interrelations between the different constituent elements.




Fig. 12: Final design, kindly granted by "Tradje natur" studio.
Retrieved from:
<https://www.tredjenatur.dk/portfolio/klimaflisen/>

REFERENCES

- Aragona, S. (2013). Dalle mutanti condizioni climatiche grandi opportunità di costruzione di senso del territorio. In F. Musco & E. Zanchini (cur.). *Le città cambiano il Clima*. Venezia: Corila.
- Ascher, F. (1995). *Métapolis. Ou l'avenir des villes*. Paris: Editions Odile Jacob.
- Ascher, F. (2005). Le sfide delle città europee all'inizio del XXI secolo. In Marcelloni, M. (2005), (cur.). *Questioni della città contemporanea*, collana studi urbani e regionali. Milano: FrancoAngeli.
- Balbo, P.P. (1992). *Il progetto urbano*. Roma: Gangemi editore.
- Belfiore, E., (2013). Lo spazio pubblico. La contrazione del dominio pubblico nella città contemporanea e i modelli e i principi per la sua ricostruzione. In Baiani S., & Santangelo V. S. (cur.), *Lectures#1 design, pianificazione, tecnologia dell'architettura*. Roma: Rdesignpress.
- Böhme, G. (2010). *Atmosfere, estasi, messe in scena. L'estetica come teoria generale della percezione*. Milano: Marinotti.
- Boller, G. (2017). Paesaggio come infrastruttura urbana per la mitigazione del rischio d'esondazione. In *Atti XX Conferenza Nazionale SIU*. Roma: Planum Publisher.
- Bonfantini, B. (2018). Quattro parole per un orizzonte tematico. *Territorio*, 85: 189-192.
- Campos Venuti, G. (2005). Il mio lungo percorso verso la metropolizzazione. *Metronomie*, XII
- Carta, M. (2013). *Reimagining Urbanism. Città creative, intelligenti ed ecologiche per i tempi che cambiano*. Trento: LISt Lab.
- Charbonneau, J.P. (2007). *Aménagement d'anticipation*. Retrieved from jpcharbonneau-urbaniste.com
- Charbonneau, J. P. (2013). Faire beaucoup avec peu, vite et bien... *Tous urbains* n. 1/13.
- Charbonneau, J.P. (2014). Comment intégrer en pratique l'évolution, 20 ans des modes de vie, des lieux, de l'action urbaine? *Tous Urbains* n.7.
- Consiglio d'Europa (2000). *Convenzione europea del paesaggio*. Firenze.
- Corboz, A. (1998). *Ordine sparso. Saggi sull'arte, il metodo, la città e il territorio*. Milano: FrancoAngeli.
- D'Angelo, P. (2010). *Filosofia del paesaggio*. Macerata: Quodlibet.
- Davoudi, S. (2012). Resilience: A Bridging Concept or a Dead End? *Planning Theory & Practice*, n.2, vol. 13: 299-307.
- De Urbanisten (2013). *Water Square Benthemplein*. Retrieved from <http://www.urbanisten.nl/wp/?portfolio=waterplein-benthemplein>
- EU Ministers for Urban Matters, (2016). *Urban Agenda for the EU. Pact of Amsterdam*. Amsterdam: Presidency of the Council of the European Union. Retrived from https://ec.europa.eu/regional_policy/sources/policy/themes/urban-development/agenda/pact-of-amsterdam.pdf (ultimo accesso: 2019/07/10)
- European Commission, (2007). *State aid control and regeneration of deprived urban areas. Vademecum*. Retrived from http://ec.europa.eu/competition/state_aid/studies_reports/vademecum.pdf
- Ferretti, L. V. (2012). *L'architettura del progetto urbano. Procedure e strumenti per la costruzione del paesaggio urbano*. Milano: FrancoAngeli.

Ferretti, L.V. & Mariano, C. (2014a). Urban quality and Project for the public space, in *EDA Esempi di Architettura. International Journal of Architecture and Engineering*, vol. 1 n. 2/14.

Ferretti, L.V, Mariano, C. (2014b). Flessibilità e controllo nel progetto urbano. In *L'urbanistica italiana nel mondo, Atti XVII Conferenza Nazionale Società Italiana degli Urbanisti*, Milano 15-16 maggio 2014. Roma, Milano: Planum Publisher.

Gabellini, P., (2013). Capire il carattere della crisi, agire gradualmente e selettivamente, accettare la parzialità. In Fregolent, L., & Savino, M. (cur.), *Città e politiche in tempo di crisi*. Milano: FrancoAngeli.

Gasparrini, C. (cur.), (1999)., *Il progetto urbano. Una frontiera ambigua tra urbanistica e architettura*. Napoli: Liguori editore.

Gasparrini, C. (2015). *In the city on the cities*. Trento: List Babel.

Gasparrini, C. (2017). Una buona urbanistica per convivere con i rischi. *Urbanistica*, n. 159.

Gehl J. (1991). *La vita in città. Spazio urbano e relazioni sociali*. Sant'Arcangelo di Romagna: Maggioli editore.

Grumbach, A. (1998). La ville sur la ville. *Projet Urbain*, Direction générale de l'urbanisme, de l'habitat et de la construction, 15: 26-27.

Indovina, F. (2009). *Dalla città diffusa all'arcipelago metropolitano*. Milano: FrancoAngeli.

Indovina, F. (2014). *La metropoli europea. Una prospettiva*. Milano: FrancoAngeli.

Macchi Cassia, C. (1991). *Il Grande Progetto Urbano. La forma della città e i desideri dei cittadini*. Roma: Carocci.

Maciocco, G. (2015). Paesaggi dell'acqua come progetto del territorio sicuro. F. D. Moccia e M. Sepe (cur.) *Urbanistica Informazioni n.263, special issue, IX Giornata Studio INU Infrastrutture blu e verdi, reti virtuali, culturali e sociali*. Roma: Inu Edizioni.

Marcelloni, M. (cur.), (2005). *Questioni della città contemporanea*, collana studi urbani e regionali. Milano: FrancoAngeli.

Mariano, C. (2013a). Progetto e gestione dello spazio pubblico: il difficile rapporto pubblico-privato. *La città sobria*, F.D. Moccia (cur.), collana *Governo del territorio e progetto urbano. Studi e ricerche*, n. 7. Napoli: Edizioni Scientifiche Italiane.

Mariano, C. (2013b). Politiche di densificazione e qualità degli spazi aperti. In *Città pubblica/Paesaggi comuni*, a cura di A. Lambertini, A. Metta, M. L. Olivetti, Gangemi editore.

Mariano, C. (2013c). Spazi pubblici 'migranti'. Processi di rivitalizzazione degli spazi pubblici nella città contemporanea. *Planum. The Journal of Urbanism*, n. 27/13.

Mariano, C., (2012). *Progettare e gestire lo spazio pubblico*. Roma: Aracne.

Mariano, C., (2015). Rigenerare città e territori: il progetto dello spazio pubblico. *Urbanistica Informazioni*, 263.

Mariano, C., & Marino, M. (2018a). Gli effetti del climate-change come opportunità di rigenerazione ecologica dei territori costieri. *Urbanistica Informazioni special issue, XI Giornata di studi INU Interruzioni, intersezioni, condivisioni, sovrapposizioni. Nuove prospettive per il territorio*, F. D. Moccia, & M. Sepe, pp. 24-27.

Mariano C., Marino M. (2018b). Water Landscapes: from risk management to an urban regeneration strategy. *Upland – Journal of Urban Planning, Landscape & Environmental Design*, Vol 3 – Sustainability.

- Mariano, C., Marino, M. (2019). Public space and climate change. Innovative planning approaches for the urban regeneration of coastal cities. In the *Proceedings of the International Conference on Changing cities IV, Spatial, Design, Landscape & Socioeconomics Dimensions*, Gospodini A., University of Thessaly.
- Marino, M. (2017). Pianificazione del paesaggio. Il progetto urbano come sintesi. In A. M. Ippolito. *Pensieri di paesaggio. Un itinerario lungo vent'anni* (pp. 30-35). Milano: FrancoAngeli.
- Mattogno, C. (2002). *Idee di spazio, lo spazio nelle idee, Metropoli contemporanee e spazi pubblici*. Milano: FrancoAngeli.
- Moraci, F. & Fazio, C. (2015). Tre Crediti per la resilienza urbana a costo zero. *Urbanistica informazioni, special Issue-IX Giornata di studio INU infrastrutture blu, verdi, reti virtuali, culturali e sociali*, n. 263.
- Morandi, M. (1996). *La città vissuta, Significati e valori dello spazio urbano*. Firenze: Alinea Editrice.
- Musco, F. e Zanchini, E. (2014). *Il clima cambia le città. Strategie di adattamento e mitigazione nella pianificazione urbanistica*. Milano: FrancoAngeli.
- Oliva, F., & Ricci, L. (2017). Promoting urban regeneration and the requalification of built housing stock. In Antonini, E., & Tucci, F. (Eds.), *Architecture, City and Territory towards a Green Economy* (pp. 204-219). Milano: Edizioni Ambiente.
- Piroddi, E. (2000). *Le regole della ricomposizione urbana*. Milano: FrancoAngeli.
- Ricci, M. (2003). *Rischiopaesaggio*, Roma: Meltemi.
- Ricci, L. (2017). Governare la Città Contemporanea. Riforme e strumenti per la rigenerazione urbana. In M. Talia (cur.). *Un futuro affidabile per la città. Apertura al cambiamento e rischio accettabile nel governo del territorio*. Roma: Planum Publisher.
- Rockefeller Foundation (2019). *100 Resilient Cities*. Retrieved from <http://www.100resilientcities.org/about-us/>
- Rotterdam climate initiative. Climate proof (2013) *Rotterdam Climate Change Adaptation Strategy*. City of Rotterdam.
- Sola Morales, M. de (1989). Un'altra tradizione moderna. Dalla rottura dell'anno trenta al progetto urbano moderno. *Lotus*, n.64.
- Tsiomis, Y. (2005). L'aporia dell'architetto. La qualità dello spazio urbano nella città contemporanea. In Marcelloni, M. (cur.), *Questioni della città contemporanea*, collana studi urbani e regionali. Milano: FrancoAngeli.
- Tsiomis, Y., Ziegler, V. (2007). *Anatomie de projets urbains*. Paris: Editions de la Villette.
- Tradje Natur (2018). *Climate tiles*. Retrieved from <https://www.tredjenatur.dk/en/portfolio/climatetile/>
- UNFCCC (2015). *Paris Agreement*.
- UNISCAPE Napoli (2013). *Manifesto per il paesaggio*. Napoli: Università degli studi di Napoli Federico II.
- UNISDR (2012). *How to make cities resilient*.
- United Nations, (2017). *The New Urban Agenda*, United Nations Conference on Housing and Sustainable Urban Development (Habitat III) in Quito, Ecuador, on 20 October 2016.